

# Collision Analysis



**From:** 10/1/2009 **Through:** 10/31/2009

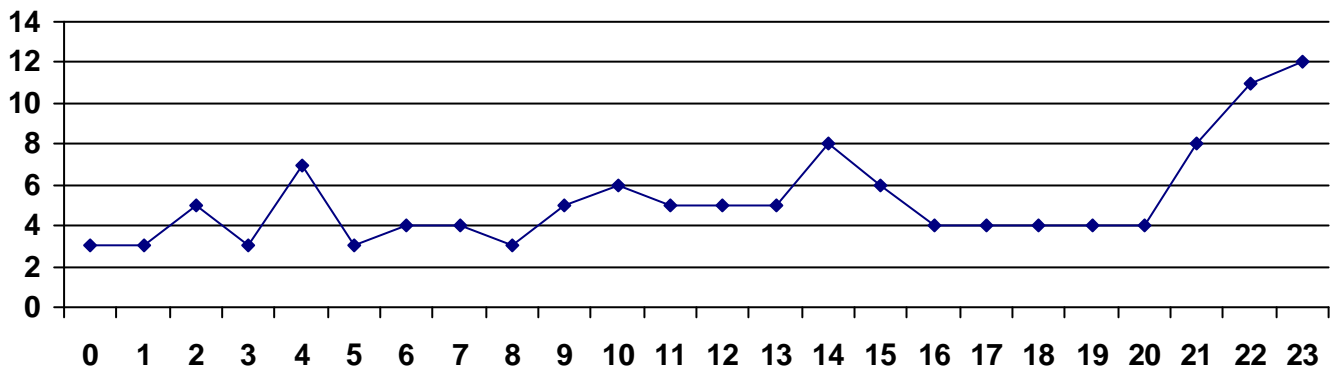
**Number of Collisions** 126 **Number of Vehicles** 202

**Number of Occupants** 313 **Number of Pedestrians** 3

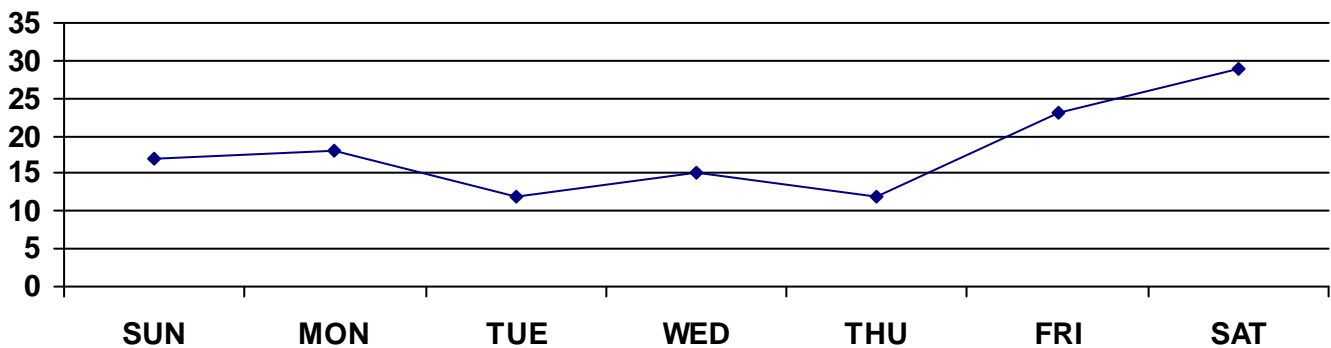
## Injury Severity

KILLED	3
INCAPACITATING INJURY	9
NON INCAPACITATING	21
POSSIBLE INJURY	38
NOT INJURED	238
UNKNOWN OR INJURY FIELD LEFT BLANK	13

### Hour of Day Accident Occurred



### Day of Week Accident Occurred



This report is generated from data as entered into the accident module of the I-Leads reporting system. The data has not been audited for accuracy.

Monday, November 09, 2009

Page 1 of 4

### Areas Where Accidents Occurred

EL PASO	51	40.48%
CANUTILLO	16	12.70%
EL PASO COUNTY	11	1F.5F%
FABENS	11	8.73%
SAN ELIZARIO	9	7.14%
CLINT	9	7.14%
MUNICIPALITY NOT REPORTED	6	4.76%
HORIZON CITY	5	3.97%
TORNILLO	4	3.17%
VINTON	1	0.79%

À

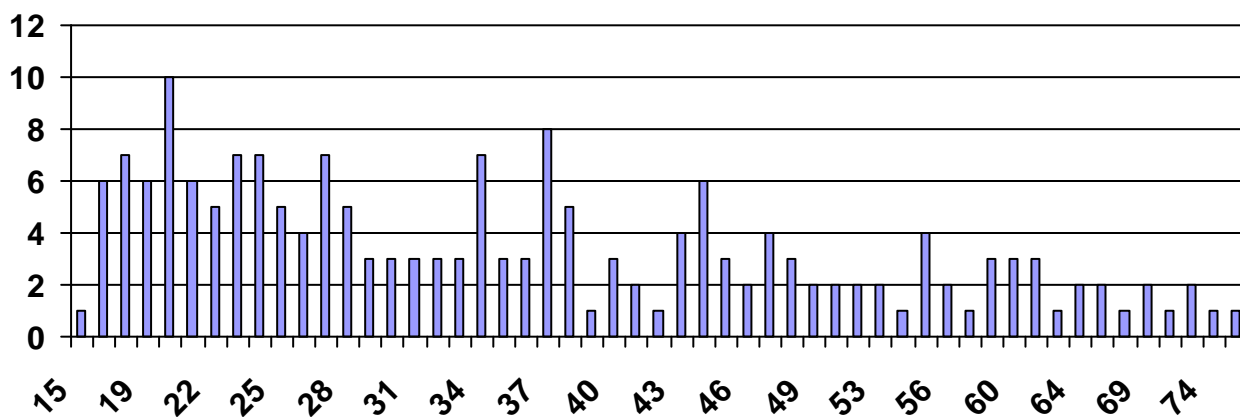
### Roadways with Most Accidents

MONTANA AV	10
HORIZON BL	8
DONIPHAN DR	6
MM29 LOOP 375 NORTH	3
ALAMEDA AV	3
GATEWAY EAST BL	3
N FM 1110 RD	3
SOCORRO RD	3

### Top Contributing Factors to Accidents

FAILED TO CONTROL SPEED	45	35.71%
DRIVER INATTENTION	34	26.98%
FOLLOWING TO CLOSELY	9	7.14%
FAILED TO YIELD ROW - TURNING LEFT	8	6.35%
DISREGARD STOP SIGN OR LIGHT	7	5.56%

### Age of Drivers Involved in Accidents



This report is generated from data as entered into the accident module of the I-Leads reporting system. The data has not been audited for accuracy.

Monday, November 09, 2009

Page & of 4

**Drivers in Accidents Held Valid License**

YES	169
NO	25

**Type of Restraint Used**

BOOSTER SEAT	1
CHILD SEAT, FACING FORWARD	13
CHILD SEAT, FACING REARWARD	2
CHILD SEAT, UNK	1
LAP BELT ONLY	12
NONE	8
SHOULDER & LAP BELT	253
SHOULDER BELT ONLY	4
UNKNOWN	13

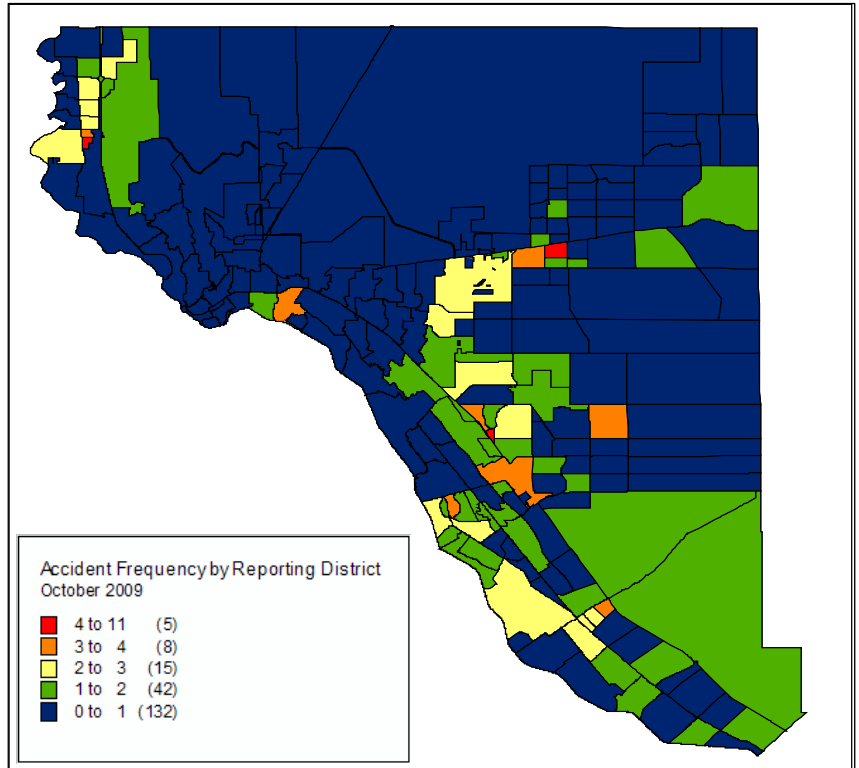
**Weather Conditions at Time of Accident**

CLEAR/CLOUDY	55
RAIN	7
CLEAR	58
CLOUDY	6

**Lighting Conditions at Time of Accident**

DAYLIGHT	63
DARK, NOT LIGHTED	38
DARK, LIGHTED	20
DAWN	3
DUSK	1
UNKNOWN	1

REPORTING DISTRICT	# OF ACCIDENTS
<b>240A</b>	<b>11</b>
31 PURPLE HEART MEMORIAL NORTH	1
34 LOOP 375 N	1
EXIT 26 SPUR 601 EAST	1
LOOP 375 N RP 30	1
LOOP 375 N RP 33	1
LOOP 375 S	1
MM 25 LOOP 375 N	1
MM26 SPUR 601 EAST	1
MM29 LOOP 375 NORTH	3
<b>240W</b>	<b>5</b>
14400 MONTANA AV	3
14696 MONTANA AV	1
DESERT MEADOWS RD && SANTIESTEBAN LN	1
<b>265F</b>	<b>5</b>
1300 HORIZON	1
1300 HORIZON BL	2
1301 HORIZON BL	1
1367 HORIZON BL	1
<b>220T</b>	<b>5</b>
19 E TRANS MOUNTAIN RD	1
20 TRANSMOUNTAIN RD	1
EAST TRANSMOUNTAIN RD 16	1
RP 15.5 TRANSMOUNTAIN ROAD-W	1
TRANSMOUNTAIN ROAD MM 17.5	1
<b>220C</b>	<b>4</b>
480 TALBOT AV	1
500 TALBOT AV	1
6800 DONIPHAN DR	1
6860 DONIPHAN	1



This report is generated from data as entered into the accident module of the I-Leads reporting system. The data has not been audited for accuracy.

Monday, November 09, 2009

Page ( of 4